

Kogarah City Council

27 January 2016

TRAFFIC COMMITTEE MEETING

Council will hold its next Traffic Committee Meeting in the Council Chambers, 2 Belgrave Street, Kogarah on Tuesday, 2 February 2016, commencing at 9:30am.

I enclose your Agenda for the Meeting.



Paul Woods
General Manager

AGENDA:

A. Apologies

B. Reports from Officers

B1.	1425 - Progress of Matters Report.....	1
B2.	2838 - Premier Street, Kogarah - Proposed "Works Zone" - UBD 294 H4	3
B3.	2839 - Connells Point Road, Connells Point - Proposed "Bus Zone" - UBD 293 G16	5
B4.	2840 - Targo Road, Ramsgate - Proposed "No Parking" zone - UBD 294 H13	7
B5.	2841 - Woids Avenue, Carlton - Proposed extension of "No Stopping" zone - UBD 294 B11	9

Members of the Committee

Andrew Sharp (Chairperson / Council Representative - Director Assets and Services)

Ryan Horne (Roads and Maritime Services)

Senior Constable Peter Kench (St George Local Area Command)

David Dawson (Representing Chris Minns MP, Member for Kogarah)

Stephen Kamper MP, Member for Rockdale (or his nominee)

Mark Coure MP, Member for Oatley (or his nominee)

Kogarah City Council

In Attendance

Peter Whitney (State Transit Authority)

Ross Budden (Transdev NSW)

Hamish Fraser (Punchbowl Bus Company)

Haidar Haidar (St George Cabs)

Obi Thomas (Manager Asset Planning & Services)

Paul Croft (Traffic Engineer)

Samuel Lindsay (Assistant Traffic Engineer)

Haemish Bongers (Compliance Officer)

Aaron AhTong (Coordinator Regulatory Services)

Item B1: 1425 - Progress of Matters Report

Author: Andrew Sharp - Director Assets and Services (PC)

Reason for report: Monthly update report on Traffic Committee items and projects.

Recommendation:

That the February 2016 Progress of Matters Report be received and noted.

Background

1. The Progress of Matters Report for this month is attached to the report, for the information of members.
2. The categories are as listed below:
 - For consideration at this meeting;
 - Current Projects; and
 - Completed.

Operational Plan Budget

3. No budget impact for this report.

Attachments/Annexures

1	Progress of Matters - February 2016	1 Page	Attachment
-------------------	-------------------------------------	--------	------------

End of Report

ASSET PLANNING AND SERVICES
TRAFFIC COMMITTEE - ITEM 1425 - PROGRESS OF MATTERS

February 2016

No.	Road Name	Reference	Description	Status	Officer
1 FOR CONSIDERATION AT THIS MEETING					
1425	Progress of Matters	As at February 2016	Progress of Matters	Report To This Meeting	PC
2838	Premier Street	Kogarah	"Works Zone" at No. 26-30	Report To This Meeting	SL
2839	Connells Point Road	Connells Point	"Bus Zone" adjacent park	Report To This Meeting	SL
2840	Targo Road	Ramsgate	"No Parking, Wed 5am - 3pm"	Report To This Meeting	PC
2841	Wolds Avenue	Carlton	"No Stopping"	Report To This Meeting	SL
2 CURRENT PROJECTS					
2753	Water Street	Sans Souci	Parking changes for DA	Awaiting completion of DA	PC
2780	Kogarah LGA	Kogarah	40km/h HPAA Designs	Awaiting sign installation by RMS	PC
2804	Oatley Parade	Oatley	Road Safety Audit for station	Awaiting completion of carpark	MT
2811	Gray Street	Kogarah	Pedestrian Crossing and Refuge Concept	Awaiting detailed design	PC
2817	Wonoona Parade East	Oatley	Parking Bays	Awaiting detailed design	PC
2835	Belgrave Street	Kogarah	Temporary Road Closure (Chinese New Year)	Awaiting event date	PC
2837	Chapel Street	Kogarah	"Works Zone"	Awaiting commencement date	PC
3 COMPLETED					
2821	Hogben Street	Kogarah	"Works Zone"	Completed	PC
2823	Stuart Street	Blakehurst	"No Stopping" at intersection	Completed	PC
2825	Regent Street	Kogarah	Taxi Rank relocation	Completed	PC
2827	Pacific Avenue	Penshurst	Temporary Road Closure (Street Party)	Completed	PC
2828	Wentworth Avenue	Blakehurst	Temporary Road Closure (Christmas Walk)	Completed	PC
2829	Carwar Avenue	Carss Park	Temporary Road Closure (Magic of Xmas event)	Completed	PC
2830	Railway Parade	Allawah	Bus Zone - Nightrider	Completed	PC
2831	Gray Street	Kogarah	"Works Zone" changes	Completed	PC
2832	Jubilee Avenue	Carlton	Traffic Management Plan for Dragons	Completed	PC
2833	Kensington Street	Kogarah	Extension of "Taxi Zone"	Completed	PC
2834	Carwar Avenue	Carss Park	Temporary Road Closure (Australia Day Event)	Completed	PC
2836	Railway Parade	Kogarah	"2P" on northern side	Completed	PC

Item B2: 2838 - Premier Street, Kogarah - Proposed "Works Zone" - UBD 294 H4

Author: Andrew Sharp - Director Assets and Services (SL)

Reason for report: To consider the installation of a "Works Zone" in Premier Street, Kogarah.

Recommendation:

- a) That 18m of the existing "2P, 6am – 6pm, Mon – Fri, Permit Holders Excepted, Area 1" zone on the eastern side of Premier Street, Kogarah, adjacent to No.'s 26 – 30, be converted to a "Works Zone, 7am – 5pm, Mon – Sat", for a period of twelve weeks commencing in early February 2016, as shown on plan TC1518 attached to the report.
- b) The should the "Works Zone" be required for a period longer than twelve weeks, authority be delegated to Council's Director Assets and Services to grant an extension to the operation of the "Works Zone".
- c) That the parking be returned to its current status at the completion of the "Works Zone" period.

Background

1. A builder has been engaged by the Strata to carry out works at No's 26 – 30 Premier Street, Kogarah. An installation of an 18m "Works Zone" adjacent to the site was requested to provide an area where vehicles associated with the works can park.
2. Currently this section of the street is signposted as "2P, 6am-6pm, Mon-Fri, Permit Holders Excepted, Area 1" and as a result work vehicles at the site would have to be moved every two hours resulting in a loss of productivity.

Comments

3. The conversion of 18m of the existing "2P, 6am – 6pm, Mon – Fri, Permit Holders Excepted, Area 1" zone adjacent to the site No's 26 – 30 Premier Street, Kogarah, to a "Works Zone, 7am – 5pm, Mon – Sat" would provide an area where vehicles associated with the building works can be parked in close proximity to the worksite. It is anticipated the construction period would be approximately twelve weeks, commencing in early February 2016.


Operational Plan Budget

4. No budget impact for this report.

Attachments/Annexures

1	Plan TC1518 - Premier Street, Kogarah	1 Page	Attachment
-------------------	---------------------------------------	--------	------------

End of Report



KOGARAH CITY COUNCIL		KOGARAH CITY COUNCIL	
Premier Street, Kogarah		Premier Street, Kogarah	
Proposed "Works Zone"		Proposed "Works Zone"	
FILE NO. M./Reg/TC	DRG. No. TC1518	SHT 1 OF 1	REV.
ASSET PLANNING & SERVICES		7-12-15	7-12-15
DATUM	A.H.D.	SURVEYED	SL
SCALE	AT A4	DESIGNED	SL
NTS		CHECKED	OT

Item B3: 2839 - Connells Point Road, Connells Point - Proposed "Bus Zone" - UBD 293 G16

Author: Andrew Sharp - Director Assets and Services (SL)

Reason for report: To consider the installation of a "Bus Zone" on Connells Point Road, Connells Point.

Recommendation:

- a) That a 20m "Bus Zone, 6am – 10pm, Mon – Fri, 7.30am – 7.30pm, Sat - Sun" be installed on the eastern side of Connells Point Road, Connells Point, adjacent to Connells Point Reserve near the intersection of Terry Street.
- b) That the statutory 10m "No Stopping" zone be installed on the eastern side of Connells Point Road, south of the intersection of Terry Street, as shown on plan TC1514 attached to the report.

Background

1. Council has received a request from a representative of Punchbowl Bus Company to formalise the bus stop located on the eastern side of Connells Point Road, Connells Point, adjacent to Connells Point Reserve near the intersection with Terry Street.
2. Punchbowl Bus Company operates the Route 953 service from Hurstville to Connells Point, stopping at Connells Point between 6:08am and 8:57pm weekdays and 7:53am and 6:45pm on weekends.
3. During an investigation by Council officers, it was observed that vehicles are parking within the legal allowable distance to the bus stop resulting in buses being unable to safely stop parallel to the kerb, causing a dangerous situation for drivers and bus commuters.

Comments

4. The installation of a formal "Bus Zone" on the eastern side of Connells Point Road, would prevent parking in this location during the times that the 953 bus service operates and would lead to an improvement in safety for bus commuters.
5. The installation of a "No Stopping" zone on the eastern side of Connells Point Road, south of its intersection with Terry Street, would prevent parking in this location and would also lead to an improvement in safety for drivers at this location.

Operational Plan Budget

6. Within budget allocation – RMS's Traffic Facility Grant – approximately \$450.

Attachments/Annexures

1	Plan TC1520 - Connells Point Road, Connell Point	1 Page	Attachment
-------------------	--	--------	------------

End of Report



Item B4: 2840 - Targo Road, Ramsgate - Proposed "No Parking" zone - UBD 294 H13

Author: Andrew Sharp - Director Assets and Services (PC)

Reason for report: To consider the installation of a "No Parking" zone in Targo Road, Ramsgate.

Recommendation:

- a) That a 45m "No Parking, 5am – 3pm Wed" zone be installed on the northern side of Targo Road, Ramsgate, west of it's intersection with Rocky Point Road.
- b) That signage for the mandatory 10m "No Stopping" zone be installed on the northern side of Targo Road, west of the intersection with Rocky Point Road, as shown on plan TC1522 attached to the report.

Background

1. Council has been requested to consider the installation of parking restriction signs in Targo Road, Ramsgate, to assist with waste collection for the property at No.'s 183 – 191 Rocky Point Road.
2. Due to the close proximity of the mixed-use development to the shops on Rocky Point Road, many employees and business customers park in Targo Road making it difficult for the waste bins to be placed on the street for collection on Wednesday mornings.

Proposal

3. Following investigation by Council officers, it is proposed that a 45m "No Parking, 5am – 3pm Wed" zone be installed on the northern side of Targo Road adjacent to No.'s 183 – 189 Rocky Point Road, to provide an area on the street where the waste bins of the mixed-use development can be placed safely for collection.
4. The installation of the mandatory 10m "No Stopping" zone in Targo Road, west of Rocky Point Road, would prevent people parking in close proximity to the intersection and lead to an improvement in vehicle turning movements and safety in this location.
5. The residents living in the vicinity have been notified by letter of the proposed "No Parking" and "No Stopping" zones. Submissions on the proposal were invited to be submitted by 29 January 2016. No objections have been received.


Operational Plan Budget


6. Within budget allocation – RMS's Traffic Facility Grant – approximately \$450.

Attachments/Annexures

1	Plan TC1522 - Targo Road, Ramsgate	1 Page	Attachment
-------------------	------------------------------------	--------	------------

End of Report



DATUM	A.H.D.	SURVEYED	PC	21-1-16	 ASSET PLANNING & SERVICES	KOGARAH CITY COUNCIL Targo Road, Ramsgate Proposed "No Parking" zone
SCALE	AT A4	DESIGNED	PC	21-1-16		
NTS		CHECKED	OT	21-1-16		
					FILE NO. M./Reg/TC	DRG. No. TC1522
					SHT 1 OF 1	REV.

Item B5: **2841 - Woids Avenue, Carlton - Proposed extension of "No Stopping" zone - UBD 294 B11**

Author: Andrew Sharp - Director Assets and Services (SL)

Reason for report: To consider the extension of the "No Stopping" zone in Woids Avenue, Carlton.

Recommendation:

That the current “No Stopping” zone on the eastern side of Woids Avenue, Carlton, south east of the intersection with Waterview Street, be extended 50m south as shown on Plan TC1519 attached to the report.

Background

1. A request has been received from a local resident to investigate the possibility of installing signage which would improve driver safety on the crest of Woids Avenue, Carlton, near its intersection with Waterview Street. The resident raised concerns about vehicles parking on both sides of the street, making it difficult for two way traffic to travel safely due to the limited sight distance experienced in this area.

Comments

2. The extension of the “No Stopping” zone, prohibiting vehicles from parking on the eastern side of Woids Avenue, would allow for the safe travel of vehicles in both directions on the crest.
3. The residents living in the vicinity have been notified by letter of the proposed “No Stopping” zone on the eastern side of Woids Avenue. Submissions on the proposal were invited to be submitted by 15th January 2016. No objections were received.


Operational Plan Budget

4. Within budget allocation – RMS’s Traffic Facility Grant – Approximately \$350.

Attachments/Annexures

1	TC1519 - Woids Avenue, Carlton	1 Page	Attachment
-------------------	--------------------------------	--------	------------

End of Report



DATUM	A.H.D.	SURVEYED	SL	9-12-15	 KOGARAH CITY COUNCIL ASSET PLANNING & SERVICES	KOGARAH CITY COUNCIL		
SCALE	AT A4	DESIGNED	SL	10-12-15		Woids Avenue, Carlton		
NTS		CHECKED	OT	10-12-15		Proposed "No Stopping" Signs		
					FILE NO. M./Reg./TC	DRG. No. TC1519	SHT 1 OF 1	REV.